



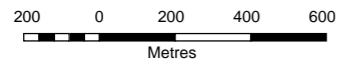
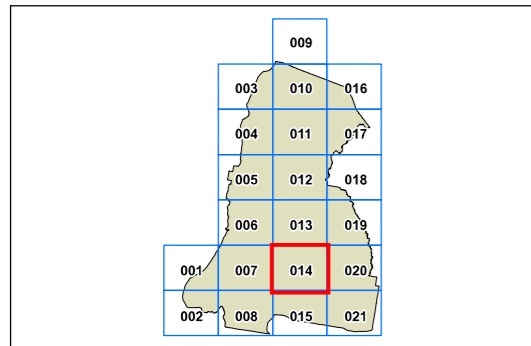
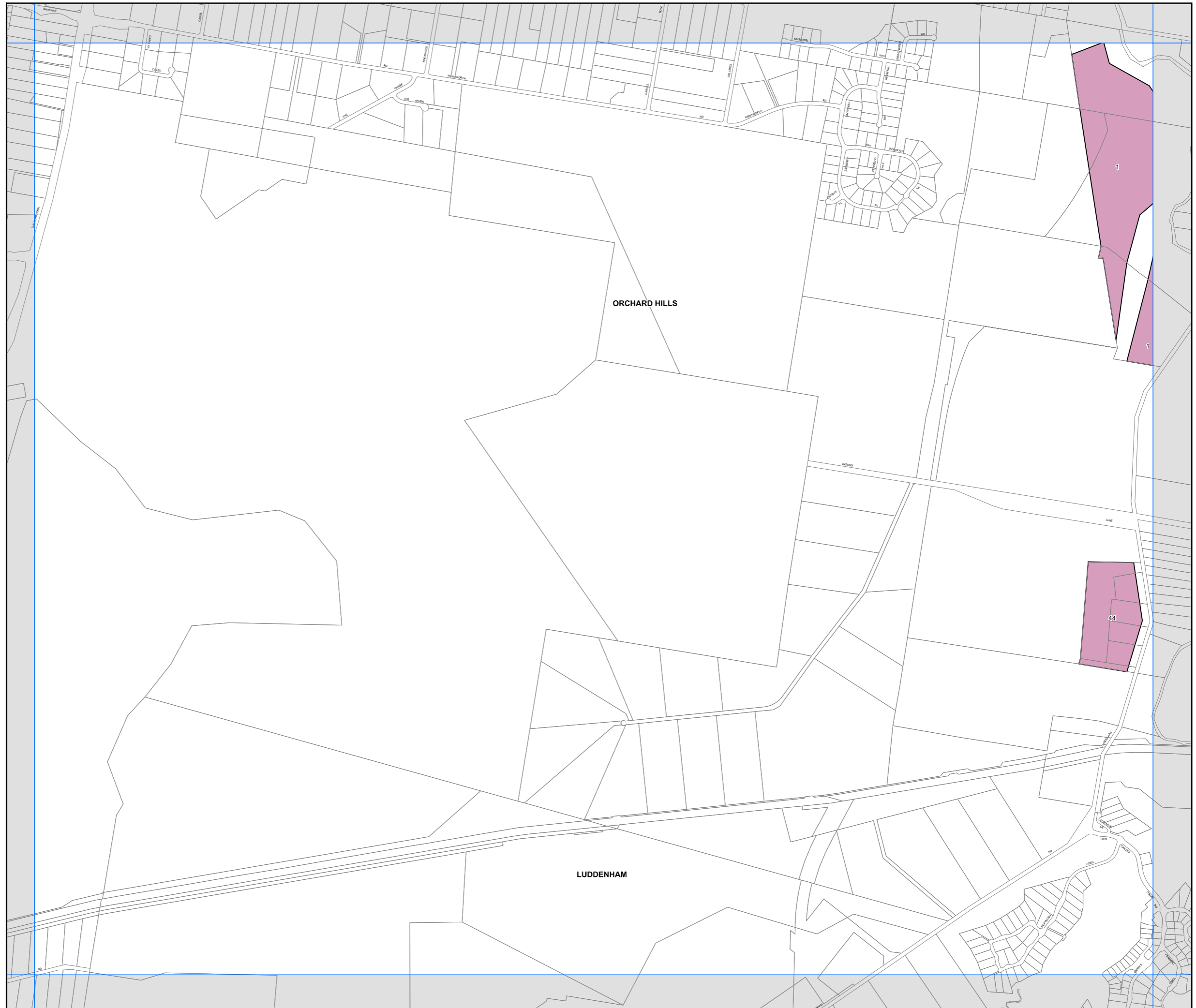
**Additional Permitted Uses Map -
Sheet APU_014**

Additional Permitted Uses

 Refer to Schedule 1

Cadastre

 Cadastre 17/11/2022 © Penrith City Council



Projection: GDA 1994
MGA Zone 56

Scale: 1:20,000 @ A3